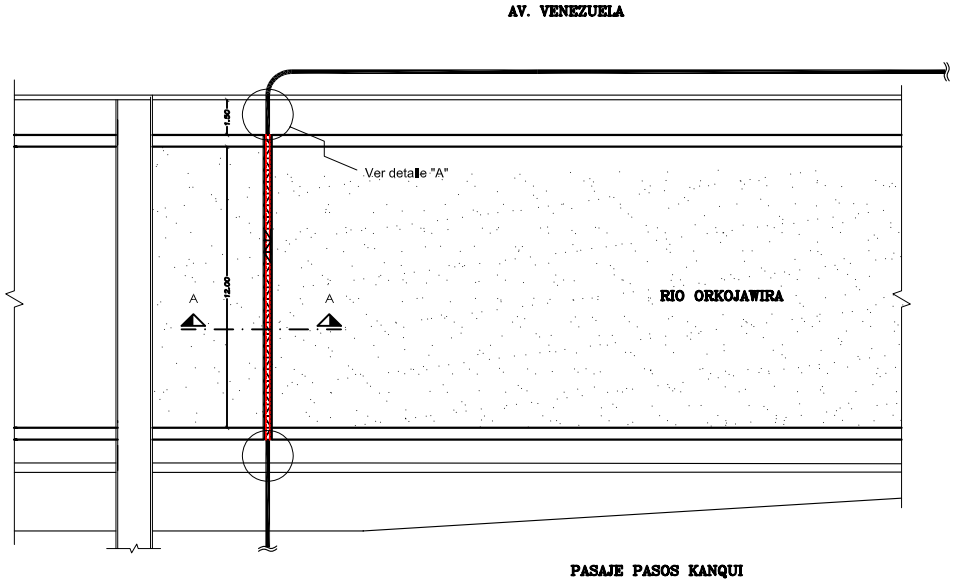

PLANTA

Esc.: 1:100

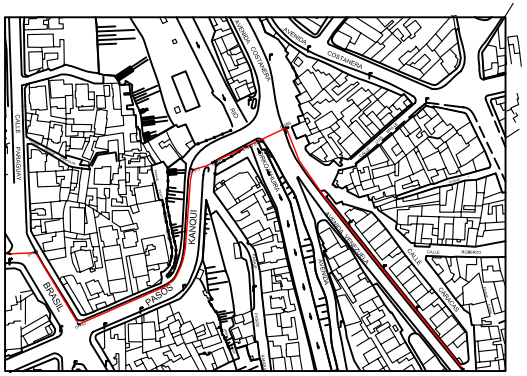

PLANO DE UBICACION

Esc.: 1:5000

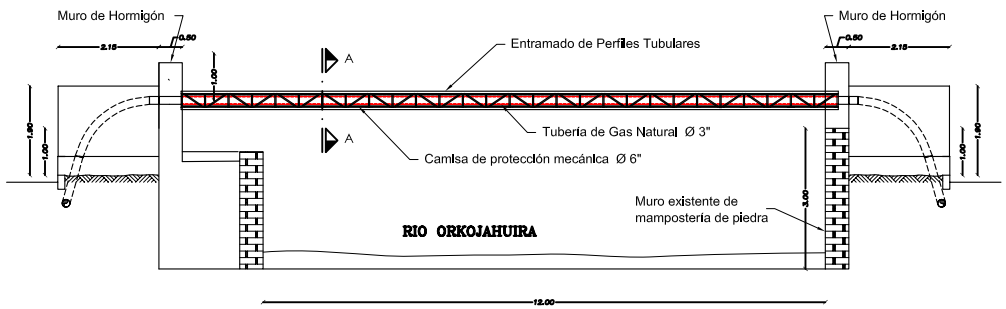

ELEVACION

Esc.: 1:50

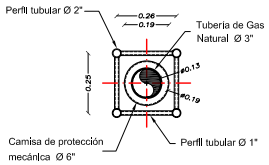

CORTE A-A'

Esc.: 1:10

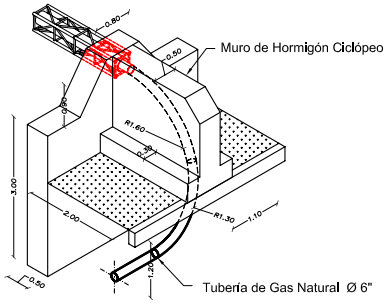

DETALLE "A"

Esc.: 1:50

GERENCIA NACIONAL DE REDES DE GAS Y DUCTOS

AMPLIACIÓN RED PRIMARIA DE DISTRIBUCIÓN DE GAS NATURAL "MIRAFLORES - SAN ANTONIO"

DETALLE CRUCE RIO CHOQUEAPU

ESCALA: Indicada